

TÉRSEGI SZERKEZETI TERV

 Tervezéssel érintett terület

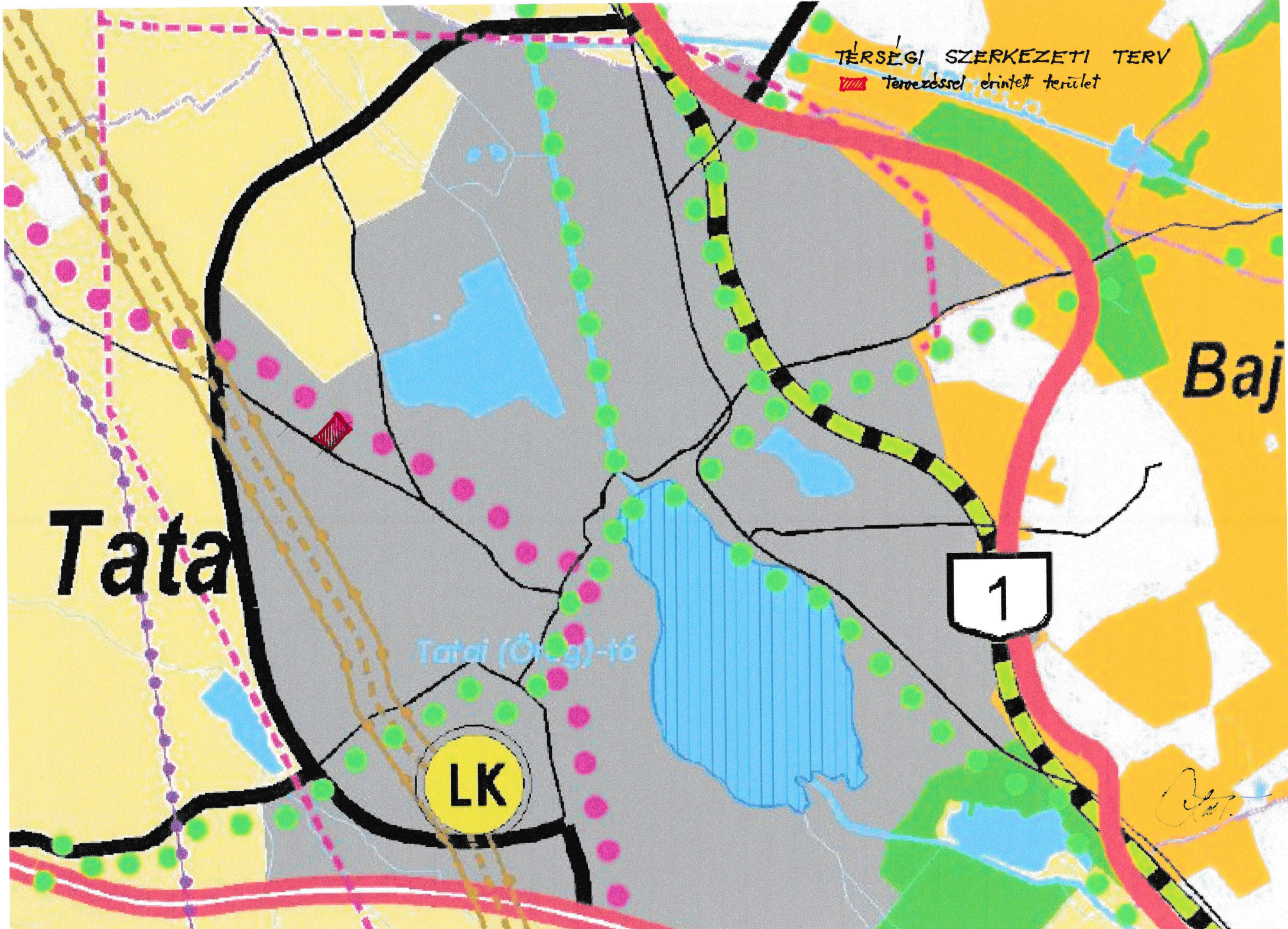
Tata

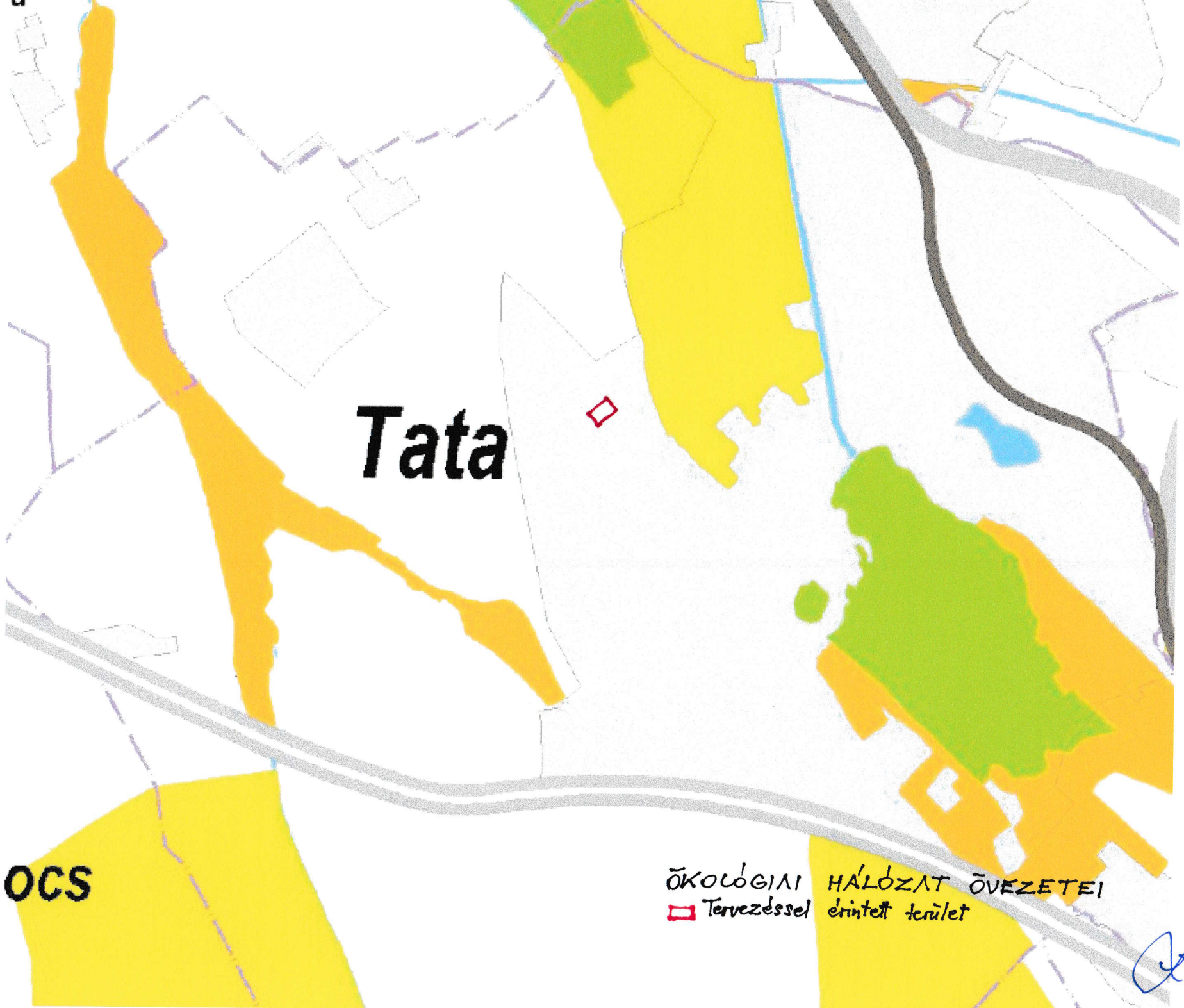
Baj

Tatai (Óróg)-tó

LK

1





**Tata**

**OCS**

ÖKOLOGIAI HÁLÓZAT ÖVEZETEI  
□ Tervezéssel érintett terület

*Stul.*



The map displays the Tata region with various agricultural zones. A large orange area is on the left, and a large blue area is on the right. A grey road or canal runs through the center. A red square marks a specific area. The word 'Tata' is written in large black letters in the center. 'KOCS' is written in the bottom left. A legend in the bottom right explains the red square symbol. A signature is in the bottom right corner.

**Tata**

**KOCS**

ΚΙΝΛΟ ΑΠΟΤΣΛΓΟ ΜΕΖΟΓΛΖΔΛΣΛΓΙ ΟΥΕΖΕΥ

□ Τερεζεσσελ ερινηεττ τερελετ

*Stal.*



**Tata**

**KOCS**

ΚΥΛΛΟ ΛΟΠΤΣΑΓÚ ΕΡΔŐ ŐVEZET

☐ Τελεωςσσελ ειντεττ τενηετ

*Handwritten signature*

ΤΑΥΚΕΡVΕΔΕΛΜΙ ÖVEZET  
□ Tervezéssel érintett terület

**Tata**



*Tata*

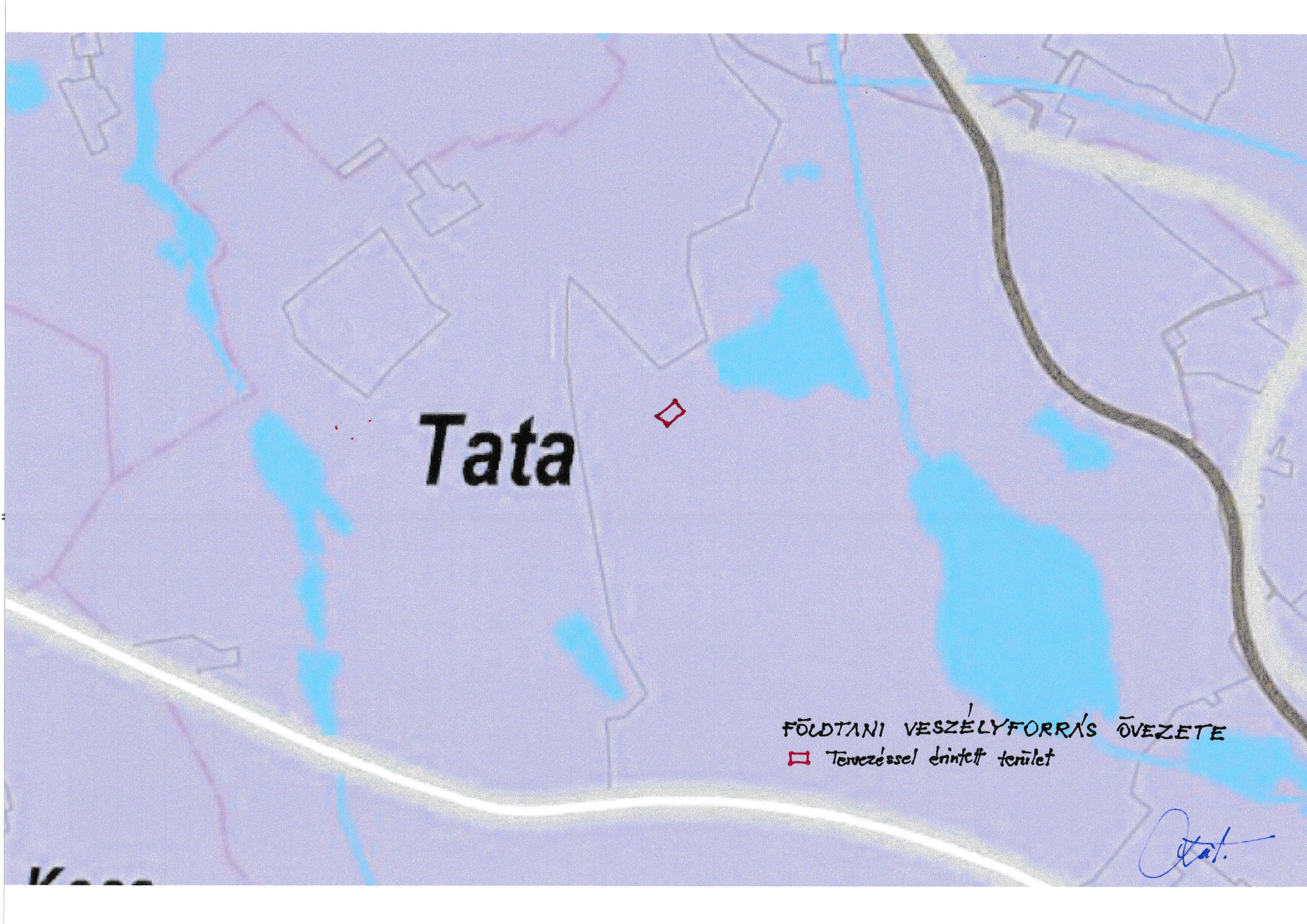


**Tata**

KIEMELT HONVÉDELMI ÖVEZET

▣ Tervezéssel érintett terület

*Tata*



The map displays the town of Tata, Hungary, with various geographical features. A prominent yellow line, likely a railway, curves across the bottom. Blue areas represent water bodies, including a large reservoir on the right and several smaller ponds. A red diamond symbol is placed in the central part of the town. The word 'Tata' is printed in large, bold, black letters. A legend in the bottom right corner explains the symbols used. A signature is visible in the bottom right corner.

**Tata**

FÖLDTANI VESZÉLYFORRÁS ÖVEZETE  
◻ Tervezéssel érintett terület

*Tata.*